
















Castelfidardo, li 11 MAR. 1993
L'Assessore ANZIANO
Il Segretario Comunale

STATO ATTUALE
3.2 ZONIZZAZIONE
TERRITORIO COMUNALE

PROGETTISTI: ARCH. SERGIO AGOSTINELLI ARCH. MAURIZIO PIAZZINI ARCH. MARIO RUSSI

1

LEGENDA

-  ZONE DEL TERRITORIO USATO
-  ZONE A VERDE PRIVATI (ART. 24. 1)
-  ZONE DI COMPLETAMENTO (ART. 24. 2)
-  ZONE PER INDUSTRIE NOCIVE
-  ZONE INDUSTRIALI ESISTENTI (ART. 26. 1)
-  ZONE INDUSTRIALI DI ESPANSIONE (ART. 27. 2)
-  ZONA ESPOSITIVA COMMERCIALE DI ESPANSIONE (ART. 30)
-  ZONA DEL PARCO NATURALE (ART. 21.2)
-  ZONE ATTREZZATE PER IL TEMPO LIBERO
-  ZONA PER LA TUTELA DEI CORPI D'ACQUA (ART. 21. 3)
-  ZONE PER ATTREZZATURE SOCIALI AL SERVIZIO DELL'INDUSTRIA
-  ZONE AGRICOLE NORMALI (ART. 31. 1)
-  ZONE AGRICOLE SPECIALI (ART. 31.2)
-  PERCORSI DELLA VIABILITA' TERRITORIALE
-  PERCORSI DELLA VIABILITA' PRIMARIA

